


Oldbridge to Glendalough

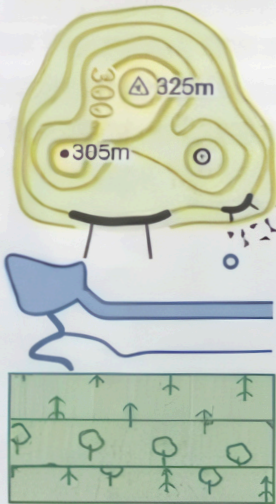


Laragh
🏠 📧 📞 🚗 🚶 🚲

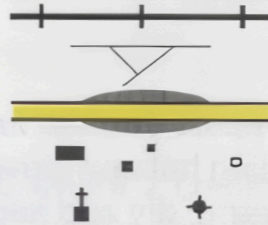
Map legend



Motorway
National Main Road
Main Road
Minor Road
Dirt/ Forest Road
Forest Track
Footpath, Boardwalk
Following a Road
Following a Dirt Road
Following a Footpath



Contour Lines (20m)
Trigonometric Pillar
Spot Height, Cairn
Cliff
Rocky Terrain
Lake/ Well/ Water Tap
Large River
River, Stream
Forest - Coniferous
Forest - Deciduous
Mixed Forest



Railway
Wall/ Fence
Village/ Houses
Building, Ruin
Church, Mast

The route of The Wicklow Way is shown in RED. Distances are marked by a red dot every two kilometres.



Shop, Pub, Post Office
Phone, Cafe, Craft Shop
Petrol, Bureau de Change
Tourist Office, Doctor
Parking, Picnic Site, Bus
Hotel, Bed & Breakfast
Hostel, Caravan/ Campsite
Site of Interest
Rath, Castle, Fulacht Fia
Golf, Traditional Music



Relief - 0 to 100 metres
Relief - 100 to 200 metres
Relief - 200 to 300 metres
Relief - 300 to 400 metres
Relief - 400 to 500 metres
Relief - 500 to 600 metres
Relief - 600 metres plus

Map Scale 1:50000

