

# Glencree to Lough Tay




This section can be exposed in poor weather. Make sure you carry warm & windproof clothing

R755 to Roundwood & Glendalough

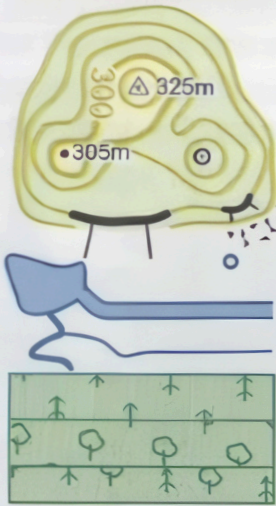
St Kevin's



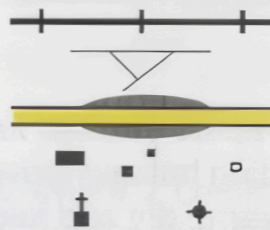
# Map legend



Motorway  
National Main Road  
Main Road  
Minor Road  
Dirt/ Forest Road  
Forest Track  
Footpath, Boardwalk  
Following a Road  
Following a Dirt Road  
Following a Footpath



Contour Lines (20m)  
Trigonometric Pillar  
Spot Height, Cairn  
Cliff  
Rocky Terrain  
Lake/ Well/ Water Tap  
Large River  
River, Stream  
Forest - Coniferous  
Forest - Deciduous  
Mixed Forest



Railway  
Wall/ Fence  
Village/ Houses  
Building, Ruin  
Church, Mast

**The route of The Wicklow Way is shown in RED. Distances are marked by a red dot every two kilometres.**



Shop, Pub, Post Office  
Phone, Cafe, Craft Shop  
Petrol, Bureau de Change  
Tourist Office, Doctor  
Parking, Picnic Site, Bus  
Hotel, Bed & Breakfast  
Hostel, Caravan/ Campsite  
Site of Interest  
Rath, Castle, Fulacht Fia  
Golf, Traditional Music



Relief - 0 to 100 metres  
Relief - 100 to 200 metres  
Relief - 200 to 300 metres  
Relief - 300 to 400 metres  
Relief - 400 to 500 metres  
Relief - 500 to 600 metres  
Relief - 600 metres plus

**Map Scale 1:50000**

